8-G

71

PLAT BOOK 1

J.S.BENNETT

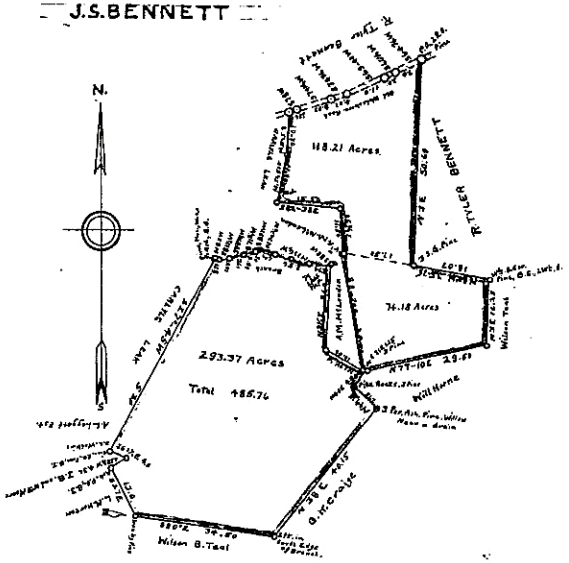

Wadesboro, N.C. June 4th 1922.
Grand of J.S. Bennett. Surveyed the last part of
Dec. 1921 by A. F. Lyman C.E. County Surveyor

J.WESLEY BENNETT

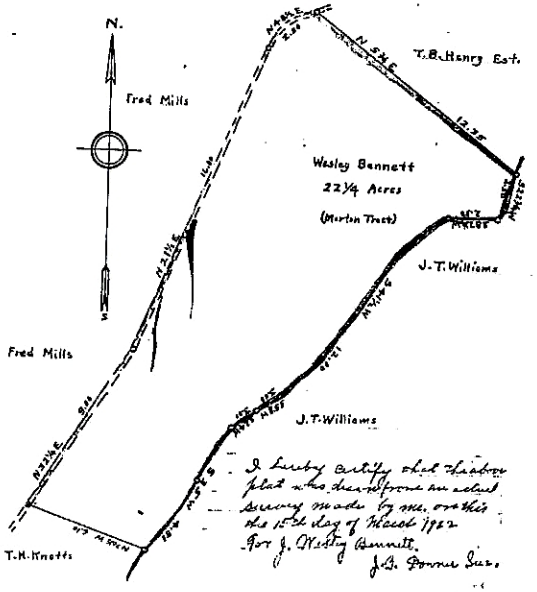

I hereby certify that the above plat was drawn from an actual survey made by me on this the 15th day of March 1922
For J. Wesley Bennett.
J.B. Downs Sur.

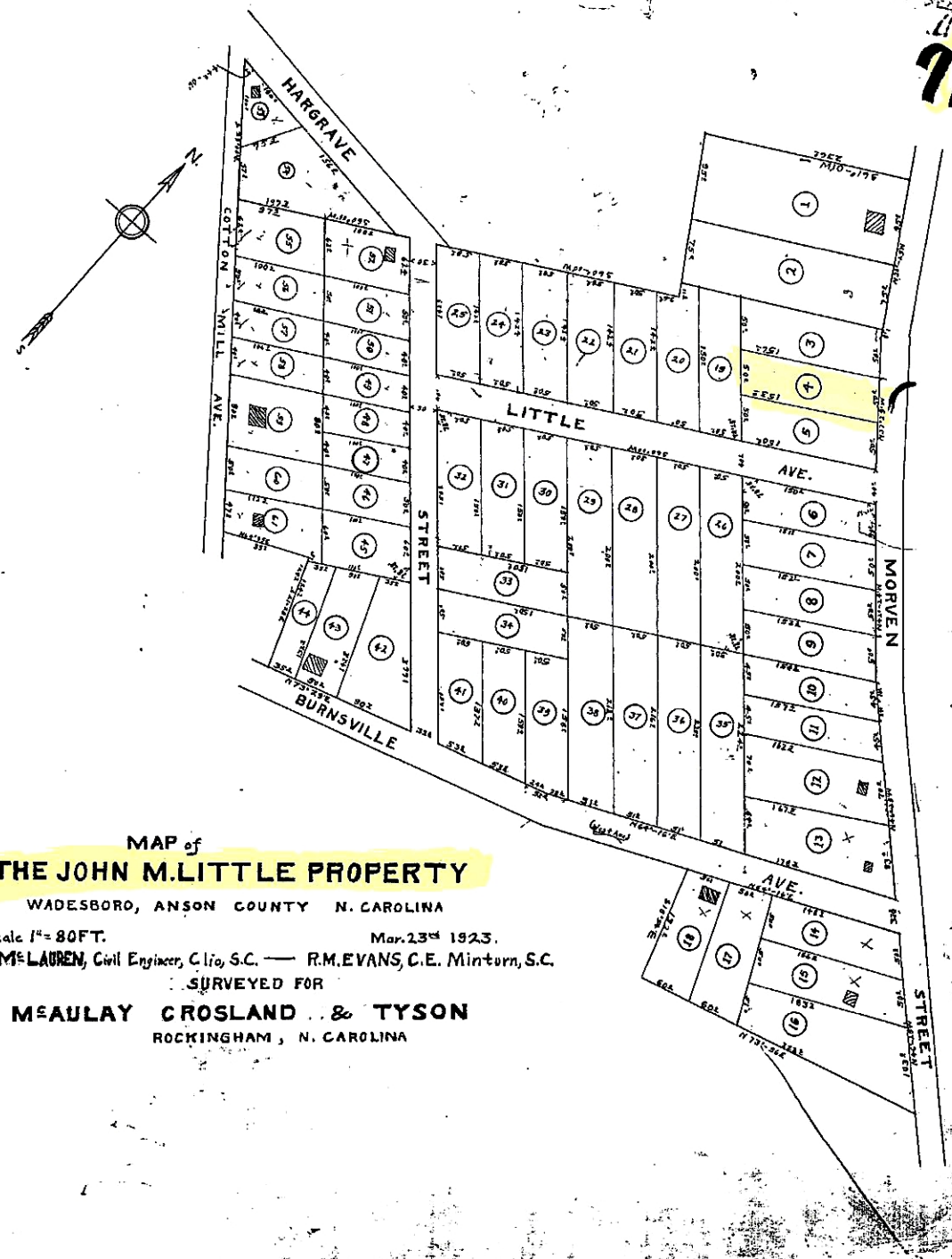

MAP of

THE JOHN M. LITTLE PROPERTY

WADESBORO, ANSON COUNTY N. CAROLINA

Scale 1" = 80 FT. Mar. 23rd 1923.

C.H. McLAUREN, Civil Engineer, Clio, S.C. — R.M. EVANS, C.E. Minturn, S.C.

SURVEYED FOR

McAULAY CROSLAND & TYSON

ROCKINGHAM, N. CAROLINA

R.E.L. 9/10/21

R.S.L. 12/31/26

71